

2021 Table Breakdown

	Parcel Count	Value	Asmt	Adjusted Asmt	
Comm Parcels	7,212	6,622,818,070	845,383,150	843,974,060	
Residential Parcels	118,892	32,627,300,980	3,095,588,260	2,617,691,530	
Vacant Land Parel (Com)	1,994	372,869,900	36,849,750	36,849,750	
Vacant Land Parel (Res)	24,452	669,134,580	66,597,330	66,572,260	
Personal Property Parcels	10,899	3,653,346,504	514,294,201	543,125,551	
Public Service (Real)	251	109,551,420	13,807,510	13,807,510	
Public Service (PP)	98	147,766,010	147,766,010	147,766,010	
Totals	163,798	44,202,787,464	4,720,286,211	4,269,786,671	
Homestead Exemptions	66,230			-479,330,890	
# of Businesses	10,899				
# of Exempt Properties (RE)	12,279	22,887,511,350	2,798,443,250	0	
# of Exempt Properties (PP)	206	24,080,604	2,010,290	0	
# of Single Family	75,607				
Total Real Estate	164,829	63,179,634,880	6,842,861,740	3,565,087,600	
Total Personal Property	11,105	3,677,427,108	516,304,491	543,125,551	
Total Public Service	349	257,317,430	161,573,520	161,573,520	
	176,283	67,114,379,418	7,520,739,751	4,269,786,671	Total Taxable Asmt

*** PP Taxable contains Penaltys

2021 Fact Sheet for Orleans Parish

7,212 Commercial Parcels
 0 Industrial Parcels
 26,446 Vacant Land Parcels
 118,892 Residential Parcels
 12,279 Exempt Real Parcels

164,829 Total Real Property Parcels

10,899 Businesses
 66,230 Homestead Exemptions
 17,833 Special Exemptions +
 349 Public Service Parcels
 378,715 Population *

143.95 Eastbank Millage Rate
 145.03 Westbank Millage Rate

(Per \$1,000 of Assessed Value)
 (Per \$1,000 of Assessed Value)

Current Year --Eastbank	<u>Assessed Value #</u>	<u>Taxable Assessed Value #</u>	<u>Est. Tax Dollars #</u>
2021 Secured Roll	3,763,256,260.00	3,350,367,590.00	482,285,414.58
2021 Supplemental Roll			
<i>Total Secured and Supplemental</i>	3,763,256,260.00	3,350,367,590.00	482,285,414.58

Current Year --Westbank	<u>Assessed Value #</u>	<u>Taxable Assessed Value #</u>	<u>Est. Tax Dollars #</u>
2021 Secured Roll	281,162,230.00	214,723,010.00	31,141,278.14
2021 Supplemental Roll			
<i>Total Secured and Supplemental</i>	281,162,230.00	214,723,010.00	31,141,278.14

	<u>Eastbank #</u>	<u>Westbank #</u>	<u>Total Parish #</u>
Est. Average Tax Bill	3,623.92	1,600.60	3,365.63
Est. Average Tax per Person	N/A	N/A	1,355.71
Est. Average Tax per Household @	N/A	N/A	6,790.73

* Population Demographics from census.gov is a 2013 Population Estimate
 + 16,921 Age Asmt Freezes, 532 Disability Asmt Freezes, 380 Veteran Asmt Freezes
 # Public Service Parcels not included in calculations. Special Asmt Tax Districts not included in calculations.
 @ Only Includes single family Est. Tax Dollars and parcel counts

If you live on the **Eastbank**, For every \$100 of taxes:

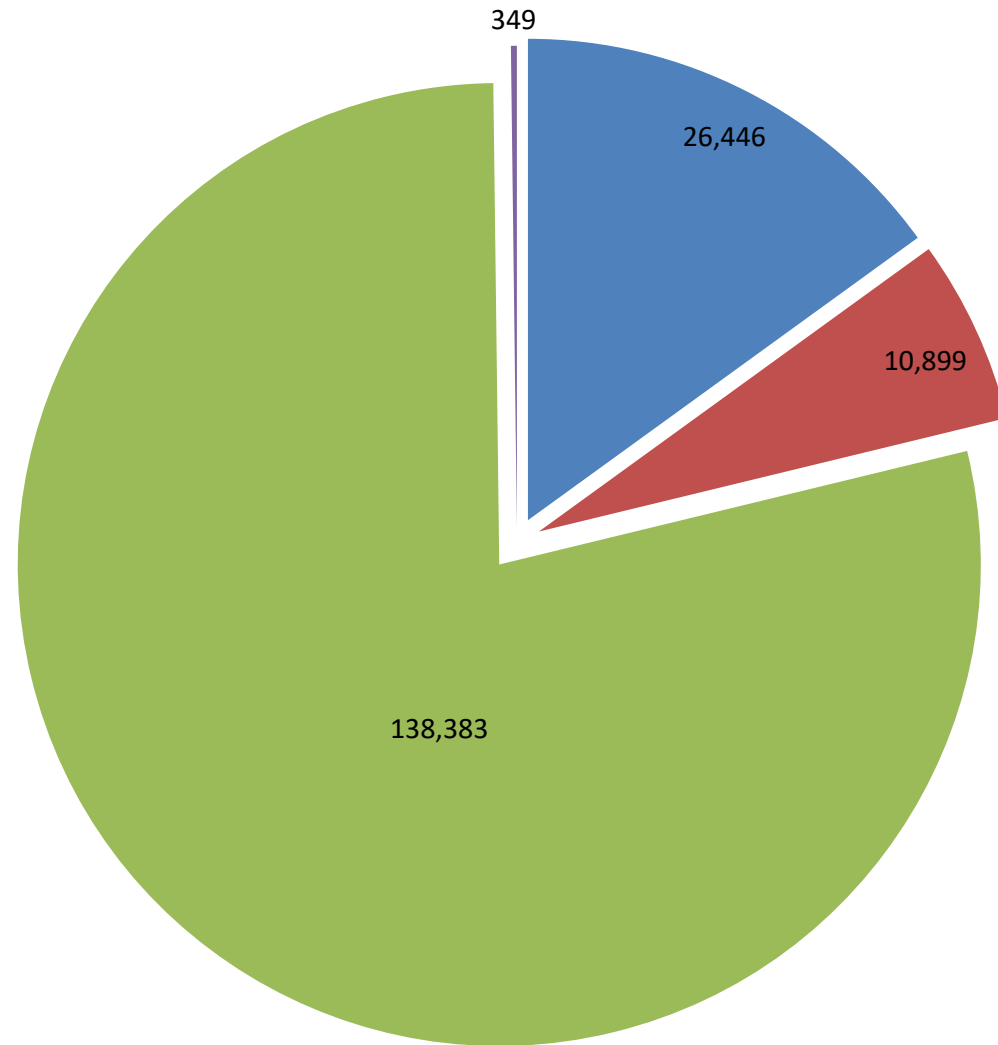
10.49 GENERAL ALIMONY
15.40 FIRE & POLICE
3.41 PUBLIC LIBRARY
13.55 BOARD OF LIQUIDATION
11.27 SEWERAGE & WATER BOARD
1.35 AUDUBON PARK ZOO
31.48 SCHOOL BOARD
0.63 ECONOMIC DEVELOPMENT & HOUSING FUND
1.25 PARKWAY & PARKS
1.35 RECREATION DEPT
0.39 CAPITAL IMPROVEMENTS & INFRASTRUCTURE TRUST FUND
1.23 STREET & TRAFFIC CONTROL
0.42 CITY PARK IMPROVEMENT
7.77 ORLEANS LEVEE DIST. (EAST BANK)

If you live on the **Westbank**, For every \$100 of taxes:

10.41 GENERAL ALIMONY
15.29 FIRE & POLICE
3.39 PUBLIC LIBRARY
13.45 BOARD OF LIQUIDATION
11.19 SEWERAGE & WATER BOARD
1.34 AUDUBON PARK ZOO
31.24 SCHOOL BOARD
0.63 ECONOMIC DEVELOPMENT & HOUSING FUND
1.24 PARKWAY & PARKS
1.34 RECREATION DEPT
0.39 CAPITAL IMPROVEMENTS & INFRASTRUCTURE TRUST FUND
1.22 STREET & TRAFFIC CONTROL
0.42 CITY PARK IMPROVEMENT
8.45 ORLEANS LEVEE DIST. (WEST BANK)

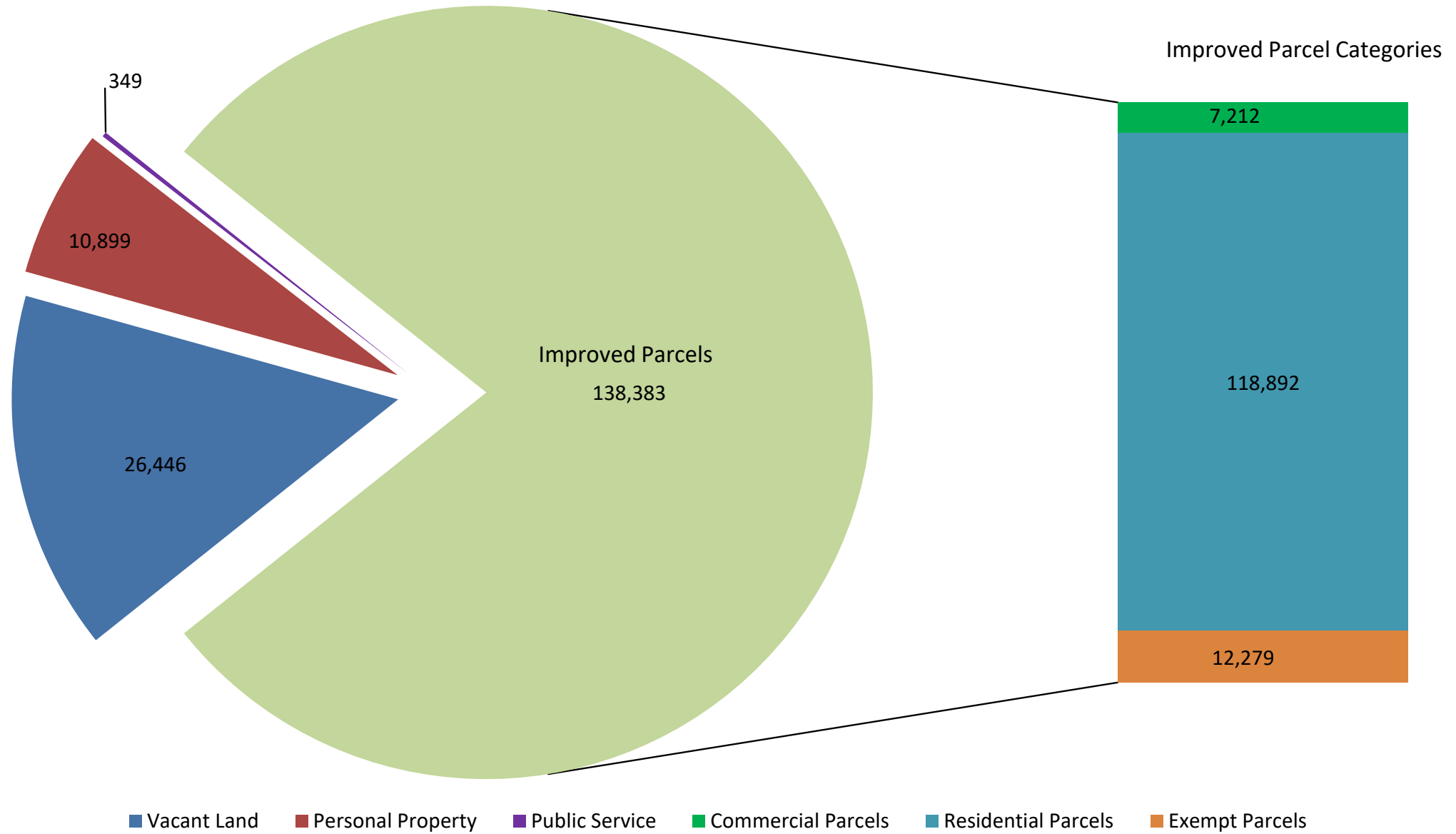
	10.41	GENERAL ALIMONY
15.29	4.41	FIRE & POLICE
	3.39	PUBLIC LIBRARY
	13.45	BOARD OF LIQUIDATION
	11.19	SEWERAGE & WATER BOARD
	1.34	AUDUBON PARK ZOO
	31.24	SCHOOL BOARD
	0.63	ECONOMIC DEVELOPMENT & HOUSING FUND
	1.24	PARKWAY & PARKS
	1.34	RECREATION DEPT
	0.39	CAPITAL IMPROVEMENTS & INFRASTRUCTURE TRUST FUND
	1.22	STREET & TRAFFIC CONTROL
	0.42	City Park Improvement
	1.93	LAW ENFORCEMENT DISTRICT
	7.22	POLICE & FIRE(NOT COVERED
	1.72	New Fire not covered
	8.45	Orleans Levee Dist.

2021 Orleans Parish Parcel Count

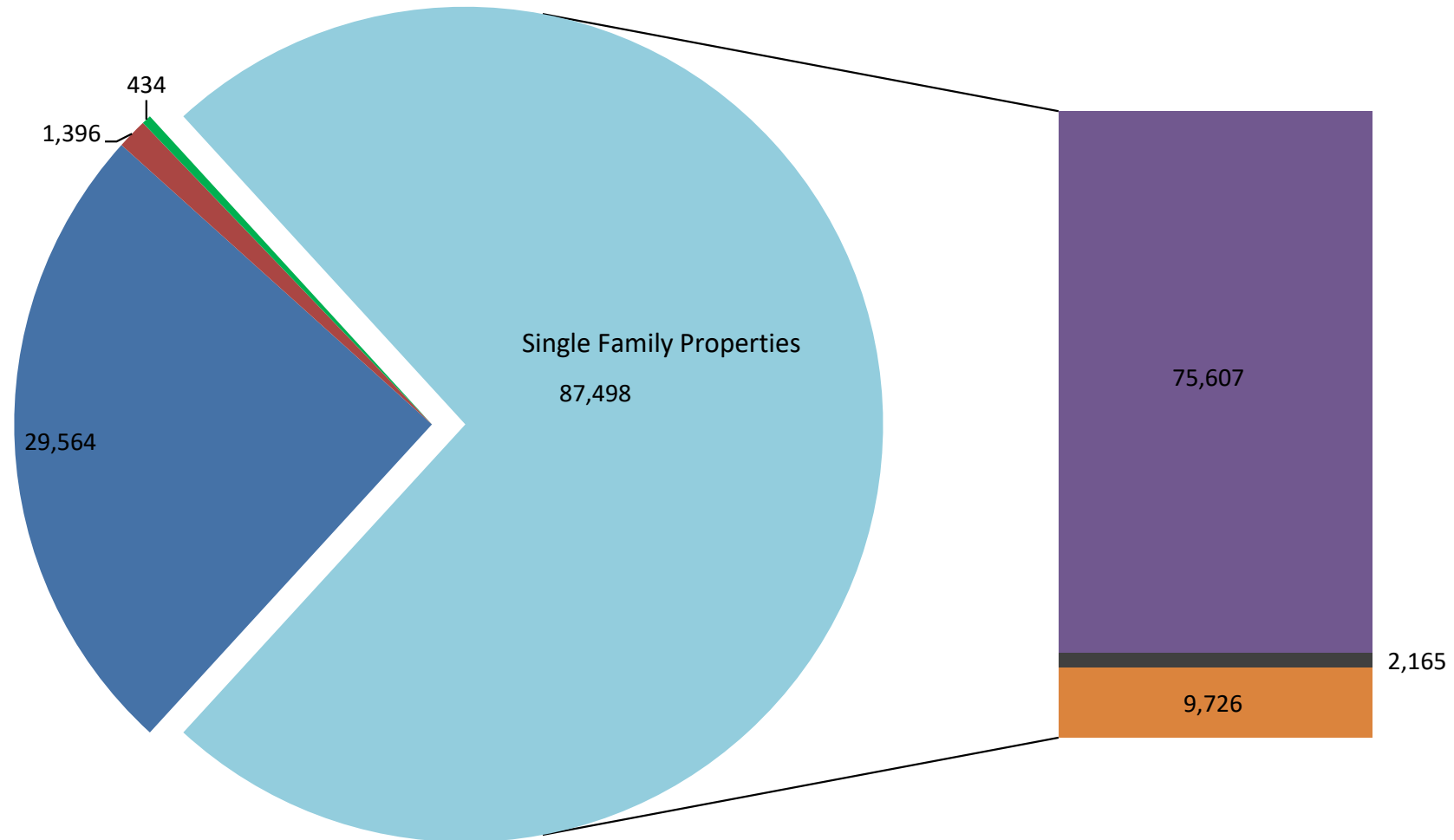


■ Vacant Land ■ Personal Property ■ Improved Parcels ■ Public Service

2021 Orleans Parish Parcel Breakdown



Residential Property Type Counts



■ Multi-Family ■ Apartments ■ Other Residential ■ Single Family Homes ■ Townhomes ■ Condominiums