

## 2023 Table Breakdown

	Parcel Count	Value	Asmt	Adjusted Asmt	
Comm Parcels	7,176	8,377,578,550	1,076,305,220	1,074,873,030	
Residential Parcels	119,939	34,068,101,660	3,254,583,490	2,773,657,430	
Vacant Land Parel (Com)	2,030	371,855,300	36,978,020	36,978,020	
Vacant Land Parel (Res)	24,152	623,466,550	62,265,070	62,220,070	
Personal Property Parcels	10,808	4,757,909,149	631,554,730	657,050,620	
Public Service (Real)	256	124,022,090	16,021,590	16,021,590	
Public Service (PP)	97	147,072,930	147,072,930	147,072,930	
<b>Totals</b>	<b>164,458</b>	<b>48,470,006,229</b>	<b>5,224,781,050</b>	<b>4,767,873,690</b>	
Homestead Exemptions	66,378			-482,403,250	
# of Businesses	10,905				
# of Exempt Properties (RE)	11,227	22,896,031,840	2,808,576,220	0	
# of Exempt Properties (PP)	203	25,068,560	1,718,710	0	
# of Single Family	76,541				
Total Real Estate	164,524	66,337,033,900	7,238,708,020	3,947,728,550	
Total Personal Property	11,011	4,782,977,709	633,273,440	657,050,620	
Total Public Service	353	271,095,020	163,094,520	163,094,520	
	175,888	71,391,106,629	8,035,075,980	4,767,873,690	Total Taxable Asmt

\*\*\* PP Taxable contains Penaltys

# 2023 Fact Sheet for Orleans Parish

7,176 Commercial Parcels  
 0 Industrial Parcels  
 26,182 Vacant Land Parcels  
 119,939 Residential Parcels  
 11,227 Exempt Real Parcels  


---

 164,524 Total Real Property Parcels

10,905 Businesses  
 66,378 Homestead Exemptions  
 18,499 Special Exemptions +  
 353 Public Service Parcels  
 378,715 Population \*  
 140.71 Eastbank Millage Rate (Per \$1,000 of Assessed Value)  
 141.79 Westbank Millage Rate (Per \$1,000 of Assessed Value)

Current Year --Eastbank	Taxable Assessed		
	Assessed Value #	Value #	Est. Tax Dollars #
2023 Secured Roll	4,133,222,140.00	3,717,305,180.00	523,062,011.88
2023 Supplemental Roll			
<i>Total Secured and Supplemental</i>	4,133,222,140.00	3,717,305,180.00	523,062,011.88

Current Year --Westbank	Taxable Assessed		
	Assessed Value #	Value #	Est. Tax Dollars #
2023 Secured Roll	296,909,660.00	230,423,370.00	32,671,729.63
2023 Supplemental Roll			
<i>Total Secured and Supplemental</i>	296,909,660.00	230,423,370.00	32,671,729.63

	<u>Eastbank #</u>	<u>Westbank #</u>	<u>Total Parish #</u>
Est. Average Tax Bill	3,930.31	1,679.26	3,625.21
Est. Average Tax per Person	N/A	N/A	1,467.42
Est. Average Tax per Household @	N/A	N/A	7,260.60

\* Population Demographics from census.gov is a 2013 Population Estimate  
 + 17,615 Age Asmt Freezes, 462 Disability Asmt Freezes, 422 Veteran Asmt Freezes  
 # Public Service Parcels not included in calculations. Special Asmt Tax Districts not included in calculations.  
 @ Only Includes single family Est. Tax Dollars and parcel counts

If you live on the **Eastbank**, For every \$100 of taxes:

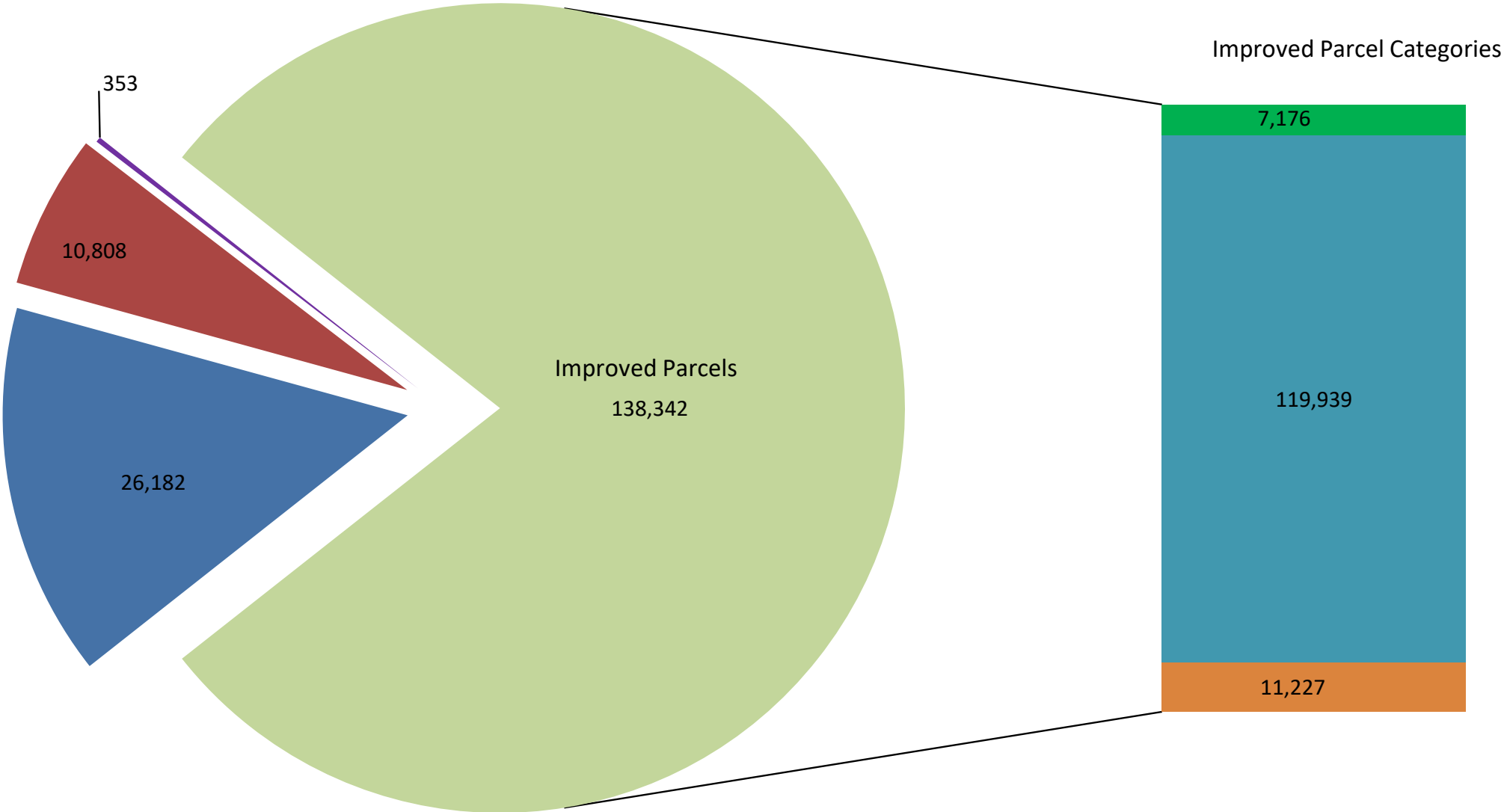
10.49 GENERAL ALIMONY  
15.40 FIRE & POLICE  
3.41 PUBLIC LIBRARY  
13.55 BOARD OF LIQUIDATION  
11.27 SEWERAGE & WATER BOARD  
1.35 AUDUBON PARK ZOO  
31.48 SCHOOL BOARD  
0.63 ECONOMIC DEVELOPMENT & HOUSING FUND  
1.25 PARKWAY & PARKS  
1.35 RECREATION DEPT  
0.39 CAPITAL IMPROVEMENTS & INFRASTRUCTURE TRUST FUND  
1.23 STREET & TRAFFIC CONTROL  
0.42 CITY PARK IMPROVEMENT  
7.77 ORLEANS LEVEE DIST. (EAST BANK)

If you live on the **Westbank**, For every \$100 of taxes:

10.41 GENERAL ALIMONY  
15.29 FIRE & POLICE  
3.39 PUBLIC LIBRARY  
13.45 BOARD OF LIQUIDATION  
11.19 SEWERAGE & WATER BOARD  
1.34 AUDUBON PARK ZOO  
31.24 SCHOOL BOARD  
0.63 ECONOMIC DEVELOPMENT & HOUSING FUND  
1.24 PARKWAY & PARKS  
1.34 RECREATION DEPT  
0.39 CAPITAL IMPROVEMENTS & INFRASTRUCTURE TRUST FUND  
1.22 STREET & TRAFFIC CONTROL  
0.42 CITY PARK IMPROVEMENT  
8.45 ORLEANS LEVEE DIST. (WEST BANK)

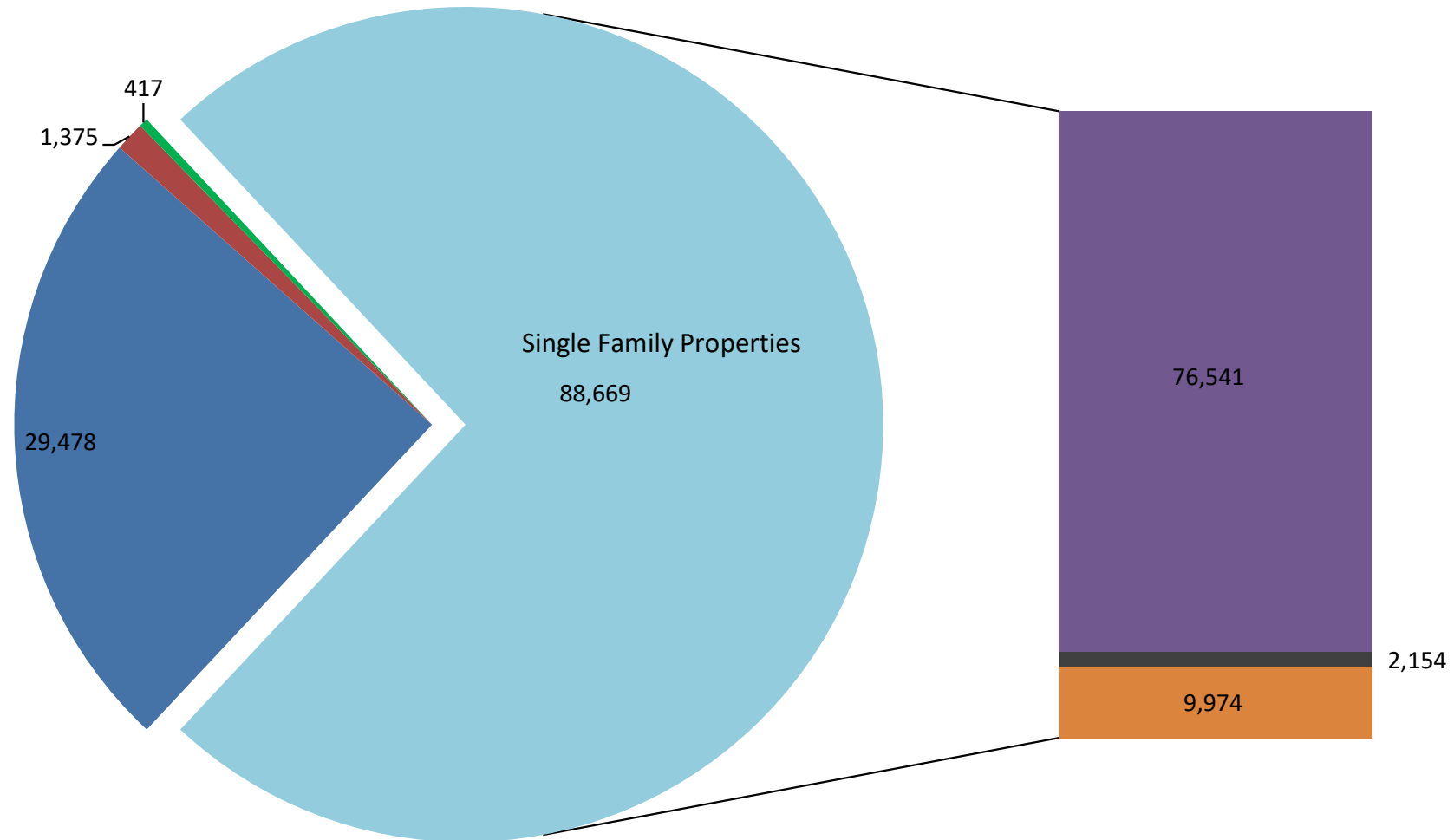
	10.41	GENERAL ALIMONY
15.29	4.41	FIRE & POLICE
	3.39	PUBLIC LIBRARY
	13.45	BOARD OF LIQUIDATION
	11.19	SEWERAGE & WATER BOARD
	1.34	AUDUBON PARK ZOO
	31.24	SCHOOL BOARD
	0.63	ECONOMIC DEVELOPMENT & HOUSING FUND
	1.24	PARKWAY & PARKS
	1.34	RECREATION DEPT
	0.39	CAPITAL IMPROVEMENTS & INFRASTRUCTURE TRUST FUND
	1.22	STREET & TRAFFIC CONTROL
	0.42	City Park Improvement
	1.93	LAW ENFORCEMENT DISTRICT
	7.22	POLICE & FIRE(NOT COVERED)
	1.72	New Fire not covered
	8.45	Orleans Levee Dist.

# 2023 Orleans Parish Parcel Breakdown



■ Vacant Land ■ Personal Property ■ Public Service ■ Commercial Parcels ■ Residential Parcels ■ Exempt Parcels

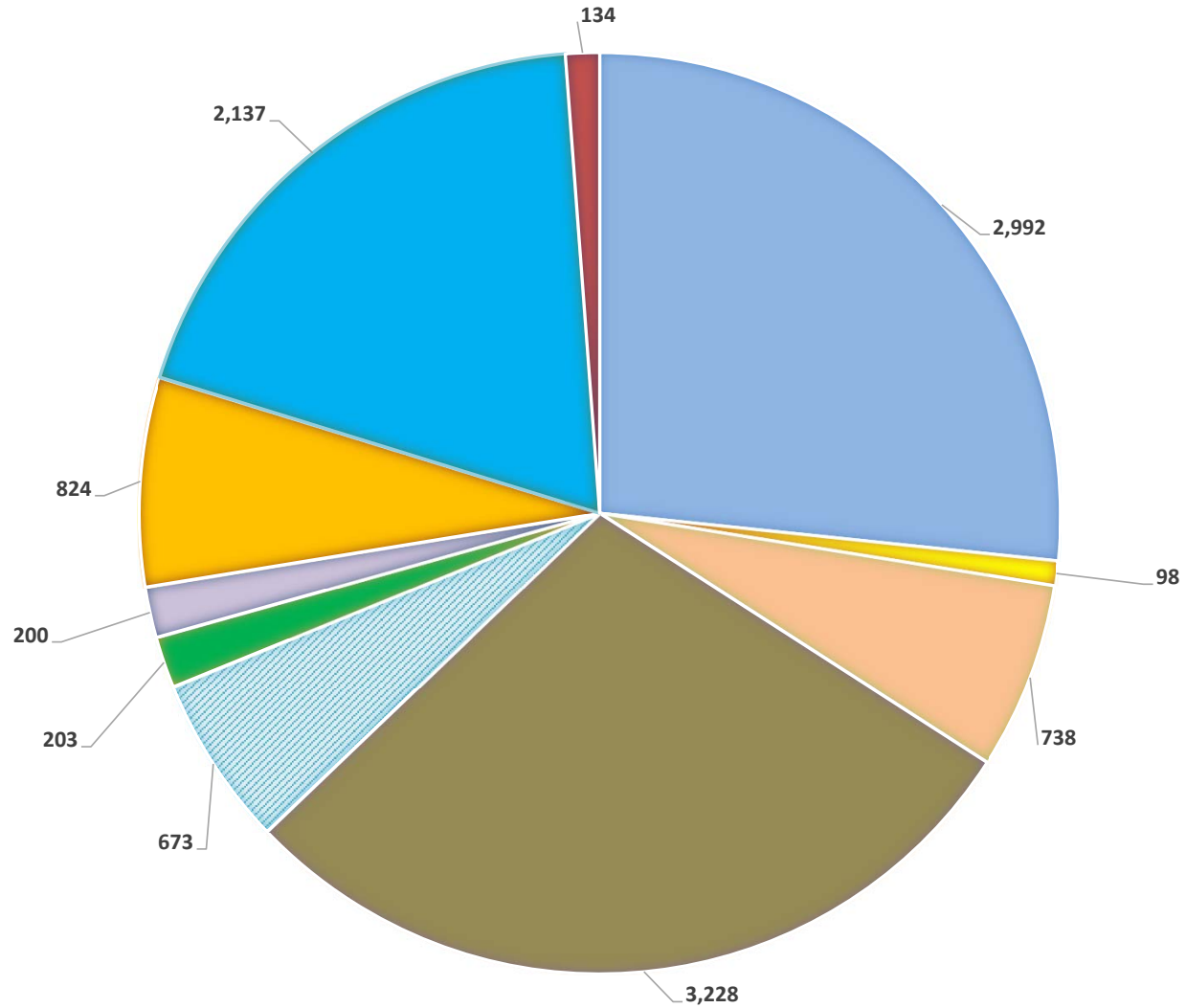
# Residential Property Type Counts



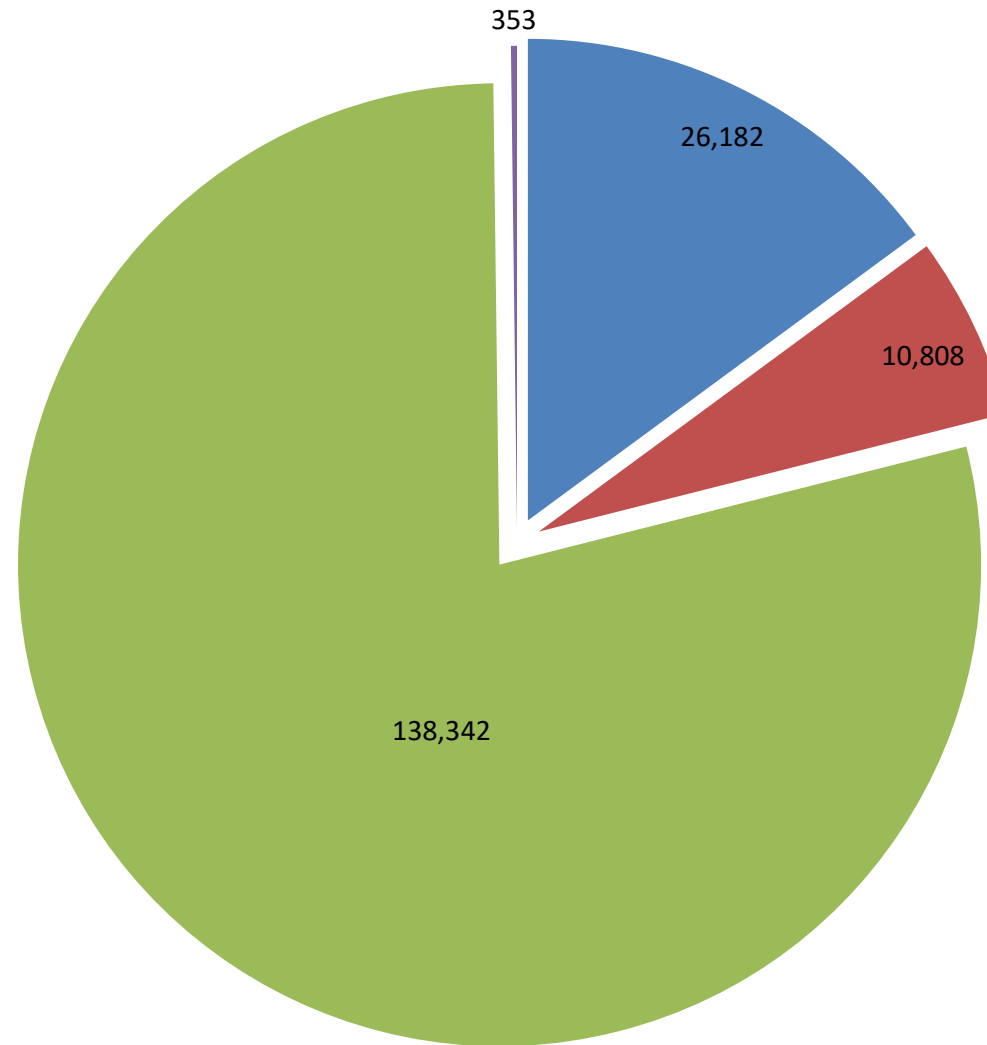
■ Multi-Family   ■ Apartments   ■ Other Residential   ■ Single Family Homes   ■ Townhomes   ■ Condominiums

# 2023 EXEMPT PROPERTY BREAKDOWN

■ Agency ■ Cultural ■ Education ■ Government ■ Housing ■ IDB/ITE/RTA ■ Medical ■ Misc ■ Religious ■ Utilities



## 2023 Orleans Parish Parcel Count



■ Vacant Land ■ Personal Property ■ Improved Parcels ■ Public Service