

TAXING AUTHORITY	2023/2024 Mills <i>full roll forward</i>	2024 Mills <i>no roll forward</i>
New Orleans City Council*	50.69	40.55
Board of Liquidation**	19.50	15.60
Orleans Parish School Board	45.31	36.25
Orleans Levee District - East Bank only	12.28	9.82
Algiers Levee District - West Bank only	12.26	9.81
Sewerage and Water Board	16.23	12.98
Orleans Parish Law Enforcement District	2.80	2.24
<i>Downtown Development District***</i>	<i>17.12</i>	<i>13.70</i>
<i>Garden District - Security District***</i>	<i>8.00</i>	<i>6.40</i>
<i>Touro Bouligny Security District***</i>	<i>7.50</i>	<i>6.47</i>
TOTAL MILLAGE - East Bank	146.81	117.45
TOTAL MILLAGE - West Bank	146.79	117.44

**City Council authorizes a number of dedicated millages including those for Police/Fire, Early Education, Parks and Libraries*

***Millage automatically adjusted to cover debt service*







****Special Taxing District millages, not city wide*

WHAT IS A MILLAGE?!?

One mill is 0.001. So last year's millage rate of 146.81 is equal to 0.14681 (14.681%). Multiply the total millage rate by your taxable assessment to find your tax liability!

TOTAL PROPERTY VALUE <i>Land and building</i>	ASSESSED VALUE <i>10% of total value</i>	2024 TAX BILL <i>full roll forward</i>	2024 TAX BILL <i>no roll forward</i>
\$150,000	15,000	\$2,202.15	\$1,761.75
\$250,000	25,000	\$3,670.25	\$2,936.25
\$350,000	35,000	\$5,138.35	\$4,110.75
\$500,000	50,000	\$7,340.50	\$5,872.50
\$750,000	75,000	\$11,010.75	\$8,808.75

Please note this example does NOT factor in Homestead Exemption.

Taxing authority	New Orleans City Council	Orleans Parish School Board	Orleans Levee District <i>East Bank only</i>	Algiers Levee District <i>West Bank only</i>	Sewerage and Water Board	Orleans Parish Law Enforcement District
Website	council.nola.gov	nolapublicschools.com	www.floodauthority.org	slfpaw.org	www.swbno.org	opso.us
Meeting Location	City Hall 1300 Perdido New Orleans, LA	OPSB Central Office 2401 Westbend Parkway New Orleans, LA	Franklin Avenue Administrative Complex Meeting Room 201 6920 Franklin Ave. New Orleans, LA	Southeast Louisiana Flood Protection Authority – West 7001 River Road Marrero, LA	S&WB New Orleans 625 St. Joseph Board Room #240 New Orleans, LA	n/a
Meeting Date/Time	TBD	TBD	TBD	TBD	9 a.m. Wednesday, October 18, 2023	n/a
QR Code – Contact						

As meeting times are announced and locations are confirmed, we will be updating the table above at our website, www.nolaassessor.com.

The millage roll back required by law is there to protect you, so make your voice heard. Orleans Parish taxpayers don't have to pay more because real estate market values went up.